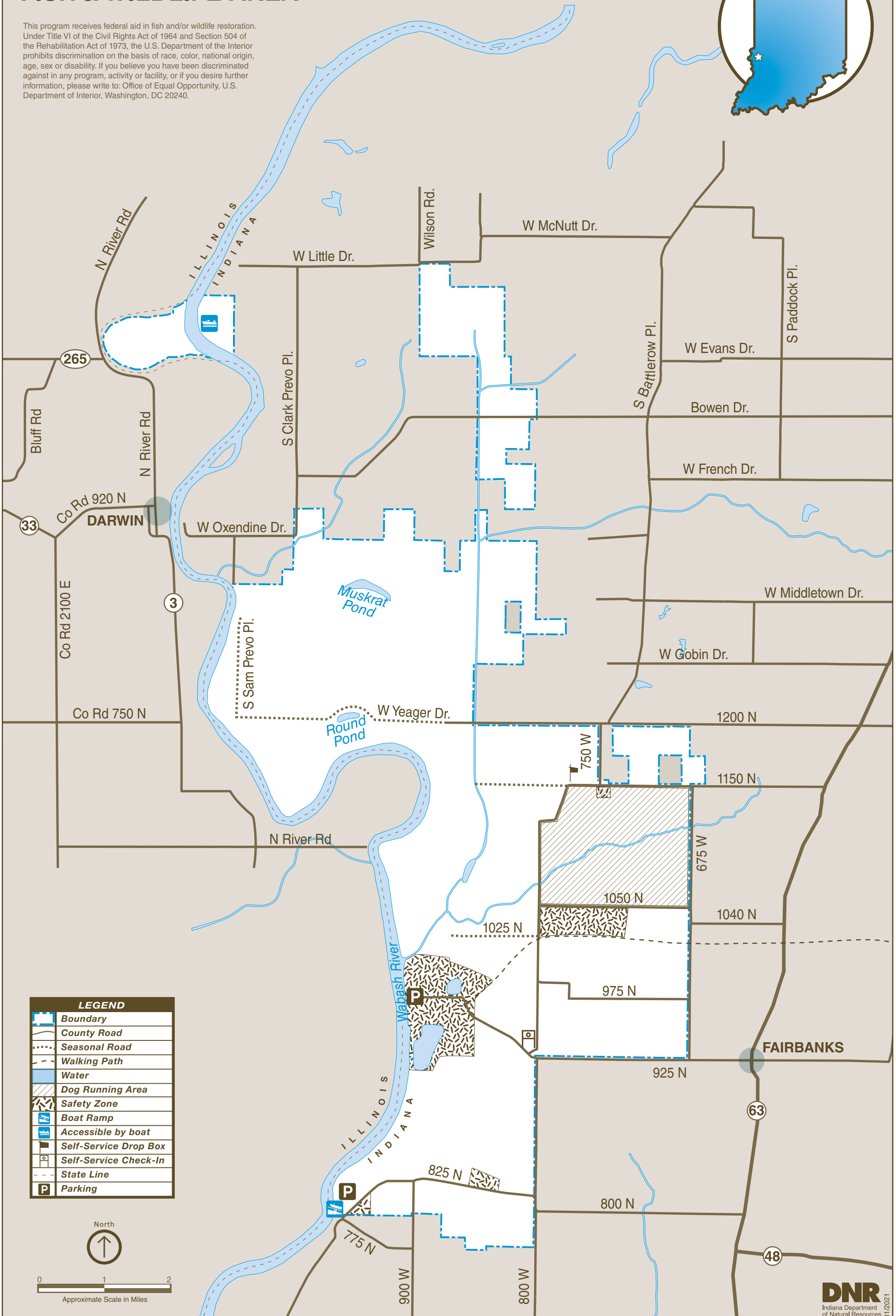


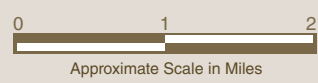
FAIRBANKS LANDING

FISH & WILDLIFE AREA

This program receives federal aid in fish and/or wildlife restoration. Under Title VI of the Civil Rights Act of 1964 and Section 504 of the Rehabilitation Act of 1973, the U.S. Department of the Interior prohibits discrimination on the basis of race, color, national origin, age, sex or disability. If you believe you have been discriminated against in any program, activity or facility, or if you desire further information, please write to: Office of Equal Opportunity, U.S. Department of Interior, Washington, DC 20240.



LEGEND	
	Boundary
	County Road
	Seasonal Road
	Walking Path
	Water
	Dog Running Area
	Safety Zone
	Boat Ramp
	Accessible by boat
	Self-Service Drop Box
	Self-Service Check-In
	State Line
	Parking



Safety zones, refuges, waterfowl resting and other restricted areas are marked with appropriate signs. PLEASE READ AND OBEY ALL SIGNS.

POSTED AREAS

In addition to state fish and wildlife laws, this property is governed by posted regulations affecting the public use of lands and facilities owned, leased or licensed by the DNR.

RULES AND REGULATIONS

Fairbanks Landing FWA is managed by Goose Pond FWA. Please contact Goose Pond FWA at 812-512-9185 for additional information.

Most revenues used for development, operation and maintenance of Fairbanks Landing FWA come from the sale of hunting, fishing and trapping licenses.

HISTORY

Fairbanks Landing was obtained through a 2004 management agreement with Indiana Michigan Power. It was originally the site of the company's Breed Plant.



Fairbanks Landing Fish & Wildlife Area provides quality hunting and fishing opportunities while maintaining 7,234 acres, including 8 miles of Wabash River frontage.

DNR Indiana Department of Natural Resources

FAIRBANKS LANDING FISH & WILDLIFE AREA



Managed by Goose Pond Fish & Wildlife Area
13540 W. C.R. 400 S. | Linton, IN 47441
812-512-9185 | wildlife.IN.gov

- Deer, quail, rabbit, squirrel, snipe, dove, sora rails, woodcock, waterfowl and wild turkey are common at Fairbanks Landing FWA.
- Daily check-in is required. All hunting seasons and bag limits apply. Quail limit is 4 per day.
- During waterfowl season, there are no daily drawings. Hunters must check in daily.

HUNTING

CAMPING/SWIMMING

Park along county roads (off of the county right of way), within 50 feet of the road. Keep access roads, farmland or access to farmland clear.

PARKING

Traffic on public roads through the area is governed by state and county laws. Only foot traffic is permitted on access lanes.

TRAFFIC

• Permission to hunt on Fairbanks Landing FWA must be obtained before entering the field. Daily hunt permit cards must be in possession of the hunter and recorded through established self-service procedures outlined at the check station. Self-service drop boxes are on the property for your convenience.

PERMITS

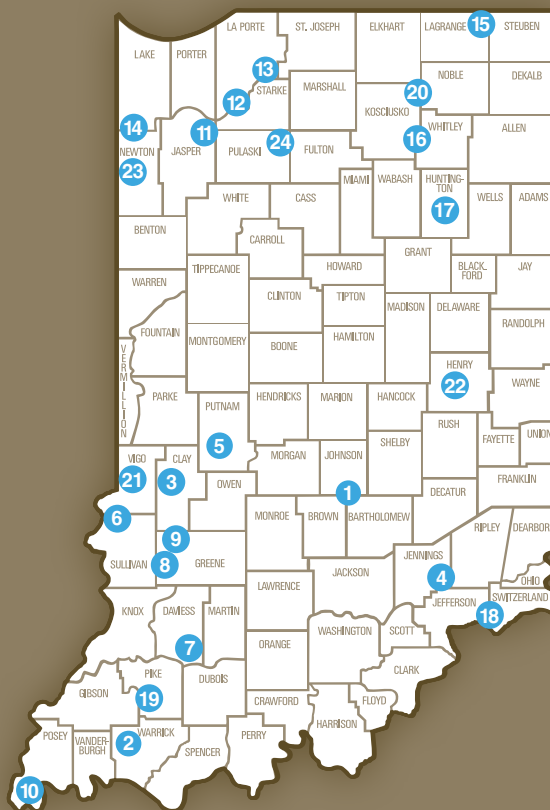
The DNR Division of Fish & Wildlife will not be held responsible for any accidents or deaths occurring from the use of these facilities.

RESPONSIBILITY

Violation of any law, rule or regulation governing this property may be cause for forfeiting your hunting, fishing, or visiting privileges on this area.

VIOLATIONS

INDIANA FISH & WILDLIFE AREAS



- | | |
|----------------------|---------------------|
| 1. Atterbury | 13. Kingsbury |
| 2. Blue Grass | 14. LaSalle |
| 3. Chinook | 15. Pigeon River |
| 4. Crosley | 16. Pisgah Marsh |
| 5. Deer Creek | 17. J.E. Roush Lake |
| 6. Fairbanks Landing | 18. Splinter Ridge |
| 7. Glendale | 19. Sugar Ridge |
| 8. Goose Pond | 20. Tri-County |
| 9. Hillenbrand | 21. Wabashiki |
| 10. Hovey Lake | 22. Wilbur Wright |
| 11. Jasper-Pulaski | 23. Willow Slough |
| 12. Kankakee | 24. Winamac |

@INfishandwildlife @INFishWildlife

OUTDOOR INDIANA Subscribe to Outdoor Indiana magazine today. Visit OutdoorIndiana.org or call 317-233-3046.

© 11/2021 Indiana Department of Natural Resources

ADDITIONAL OPPORTUNITIES

- Wetland trapping is available.
- Hunters for the first weekend of deer/firearms season are selected by computer draw.
- Additional hunting opportunities include waterfowl and turkey hunting.
- Berries, mushrooms and nuts may be gathered from the property, however, spring mushroom hunting is restricted to non-turkey hunting hours. Call Goose Pond FWA for details.

NEIGHBORING LAND

- Chinook and Hillenbrand FWAs are located east of Fairbanks. They contain approximately 5,800 acres of reclaimed grasslands as a byproduct of coal mining.
- Goose Pond FWA is approximately 8,000 acres of restored wetlands and grassland, located south of Linton.

WILDLIFE WATCHING

The property's 7,234 acres includes bottomland woods and adjoining farmlands along the Wabash River that attract deer, wild turkey, waterfowl, hawks, owls, osprey, bald eagles and a wide variety of songbirds.

TRAPPING

Wetland trapping is available. Ask for details.

FISHING

Fishing is limited at Fairbanks Landing FWA. All state rules and regulations apply.

FUNDING FOR FISH AND WILDLIFE

The DNR Division of Fish & Wildlife sells hunting, fishing, and trapping licenses. All revenue is used for managing fish and wildlife resources in Indiana. No license money goes into the state general fund.

The Division also receives money from the federal Sport Fish and Wildlife Restoration programs (sometimes referred to as Dingell-Johnson and Pittman-Robertson funds). The funds are derived from excise taxes levied on sporting arms and ammunition, bows and arrows, fishing equipment and motor boat fuel. The funds are then returned to state fish and wildlife agencies using a formula that in part is based on the number of fishing and hunting license buyers.

FOR MORE INFORMATION

WRITE: DNR Division of Fish & Wildlife
402 W. Washington Street, W273
Indianapolis, IN 46204
CALL: 317-232-4200
ONLINE: wildlife.IN.gov



Your purchase of hunting and fishing equipment and motorboat fuels supports Wildlife and Sport Fish Restoration and boating access facilities.

wildlife.IN.gov

ONLINE HUNTING, TRAPPING, AND FISHING LICENSES

DNR Indiana Department of Natural Resources